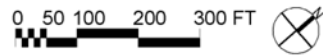


Public Realm Plan-Open Space Plan

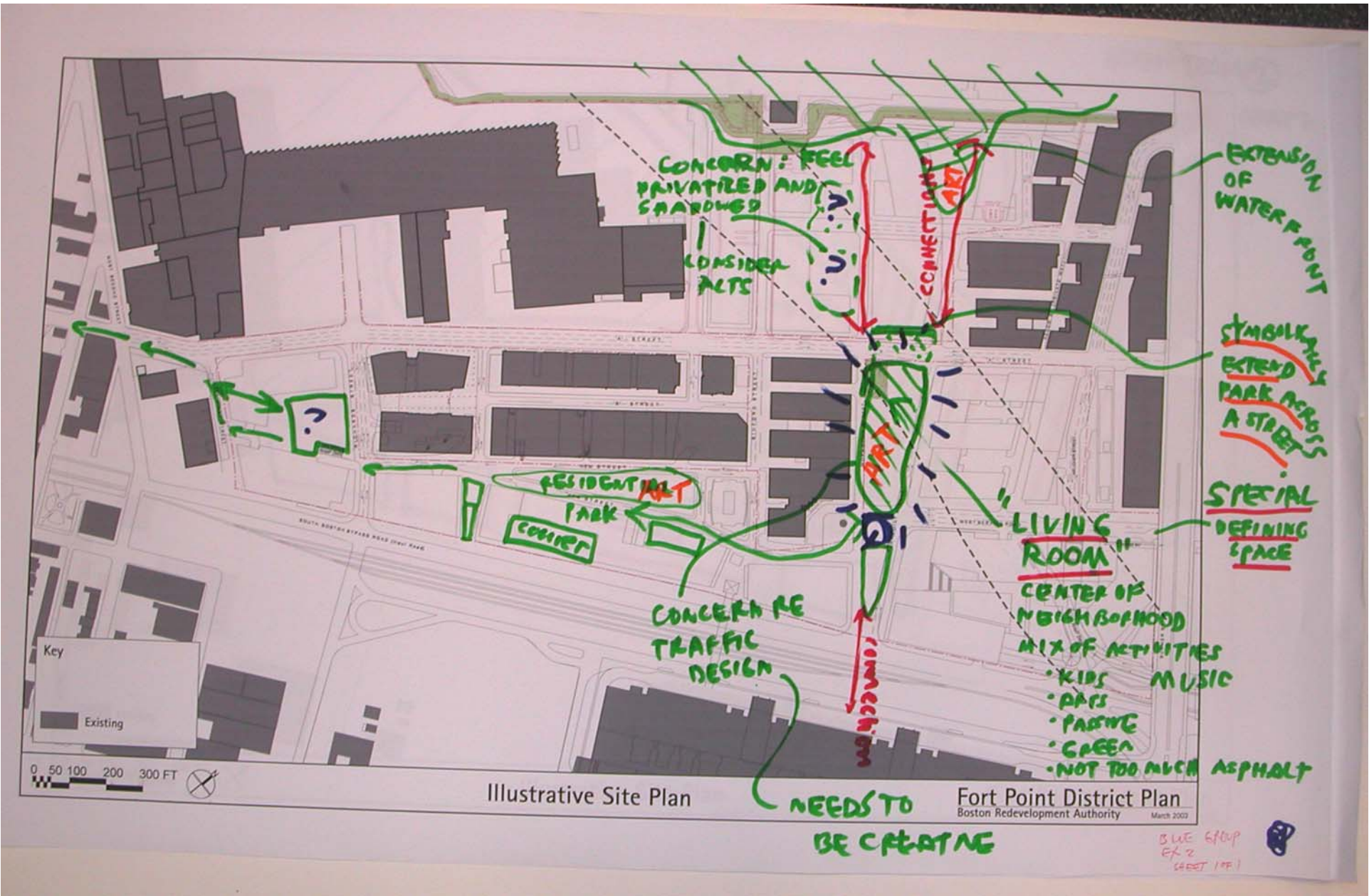


Key

- Residential Space
- Office Space
- Existing



Illustrative Site Plan



CONCERN: FEEL
PRIVATIZED AND
SHARDED
CONSIDER
ALTS

RESIDENTIAL ALT
PARK
CONCEPT

CONCERN RE
TRAFFIC
DESIGN

NEEDS TO
BE CREATING

EXTENSION
OF WATER FRONT


SYMBOLICALLY
EXTEND
PARK ACROSS
A STREET

SPECIAL
DEFINING
SPACE

"LIVING
ROOM"
CENTER OF
NEIGHBORHOOD
MIX OF ACTIVITIES
• KIDS MUSIC
• PETS
• PARKING
• GREEN
• NOT TOO MUCH ASPHALT

Key

Existing

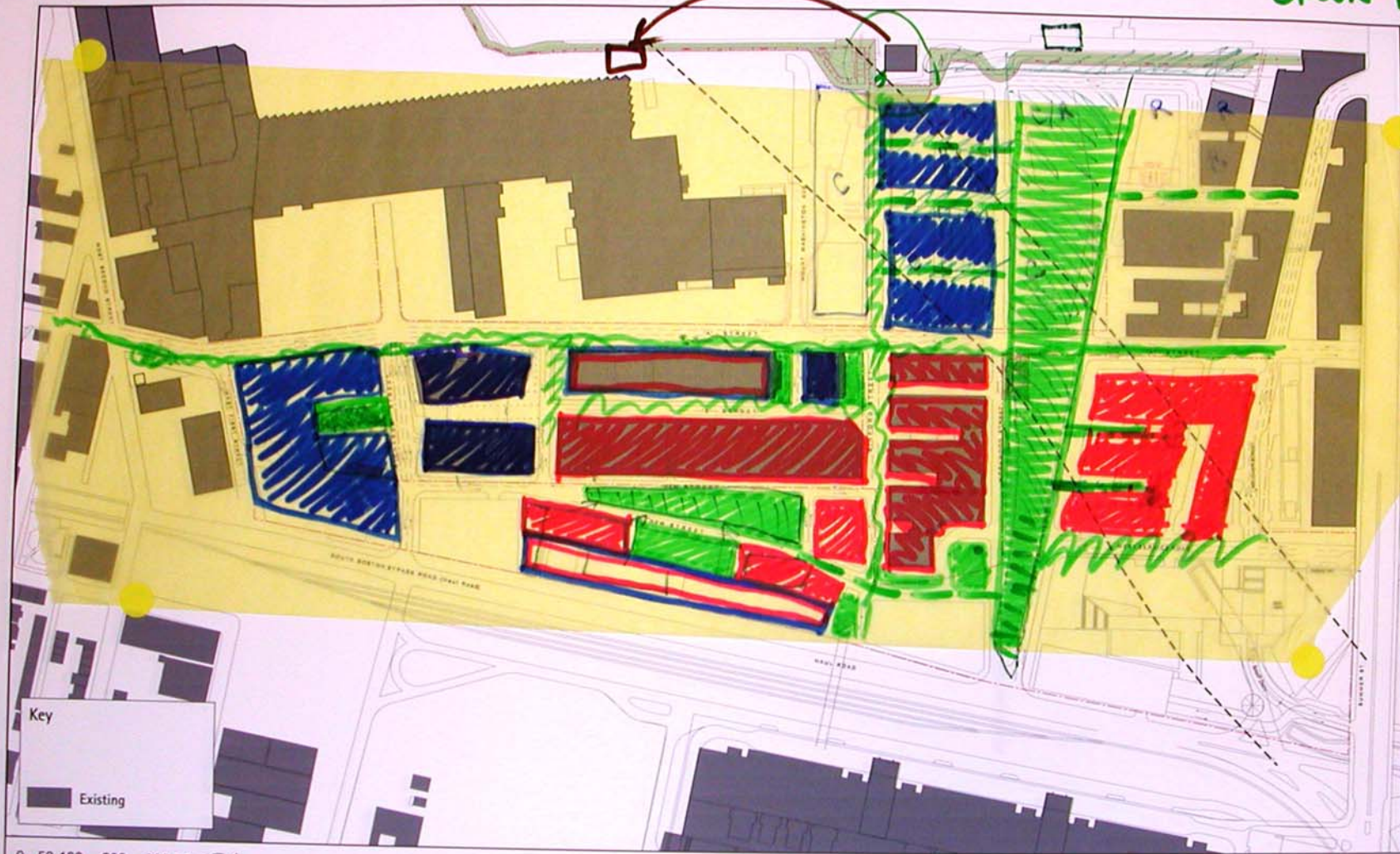


Illustrative Site Plan

Fort Point District Plan
Boston Redevelopment Authority
March 2003

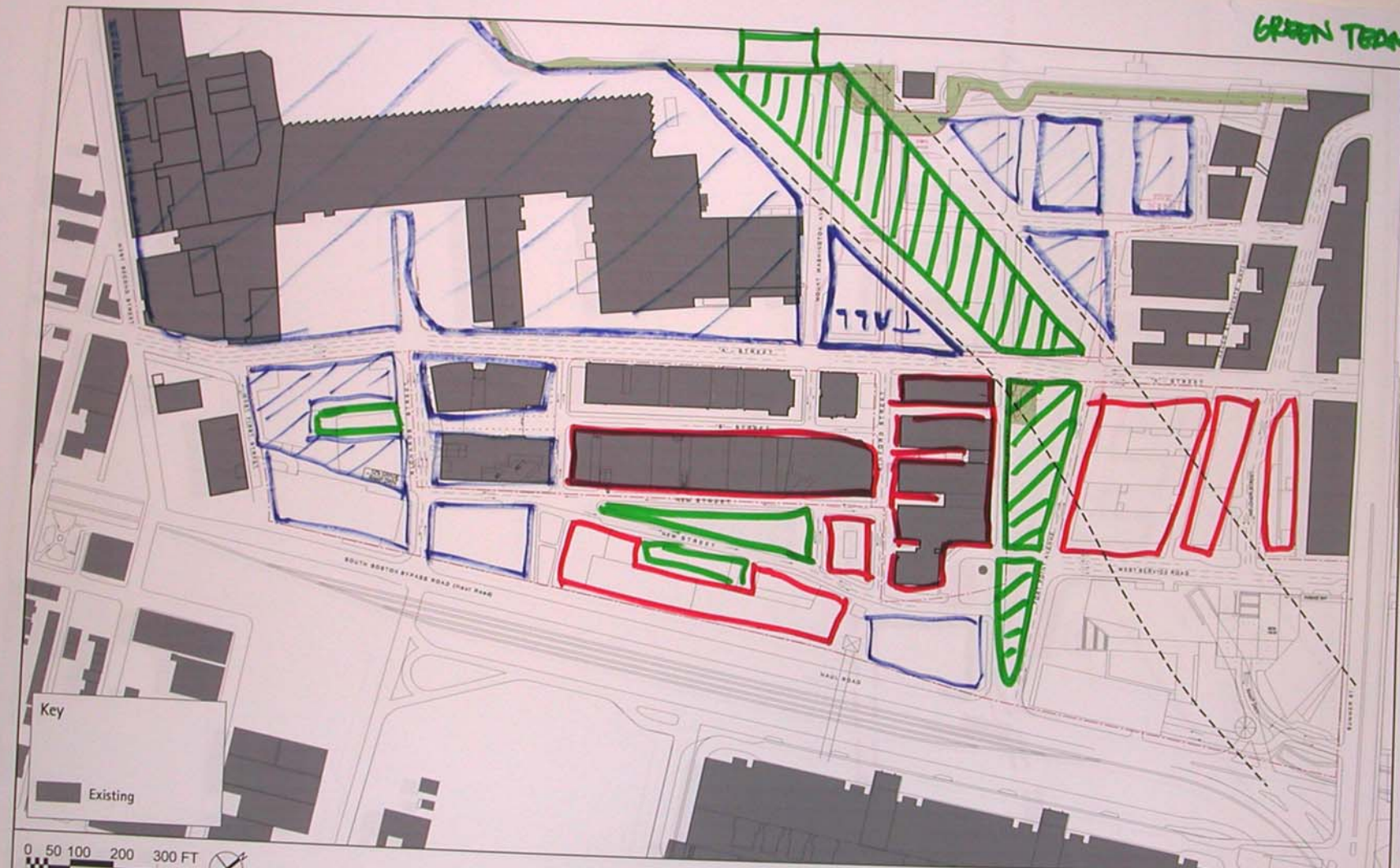
BWE GROUP
EX 2
SHEET 1 OF 1

GREEN TEAM ①
GROUP 2

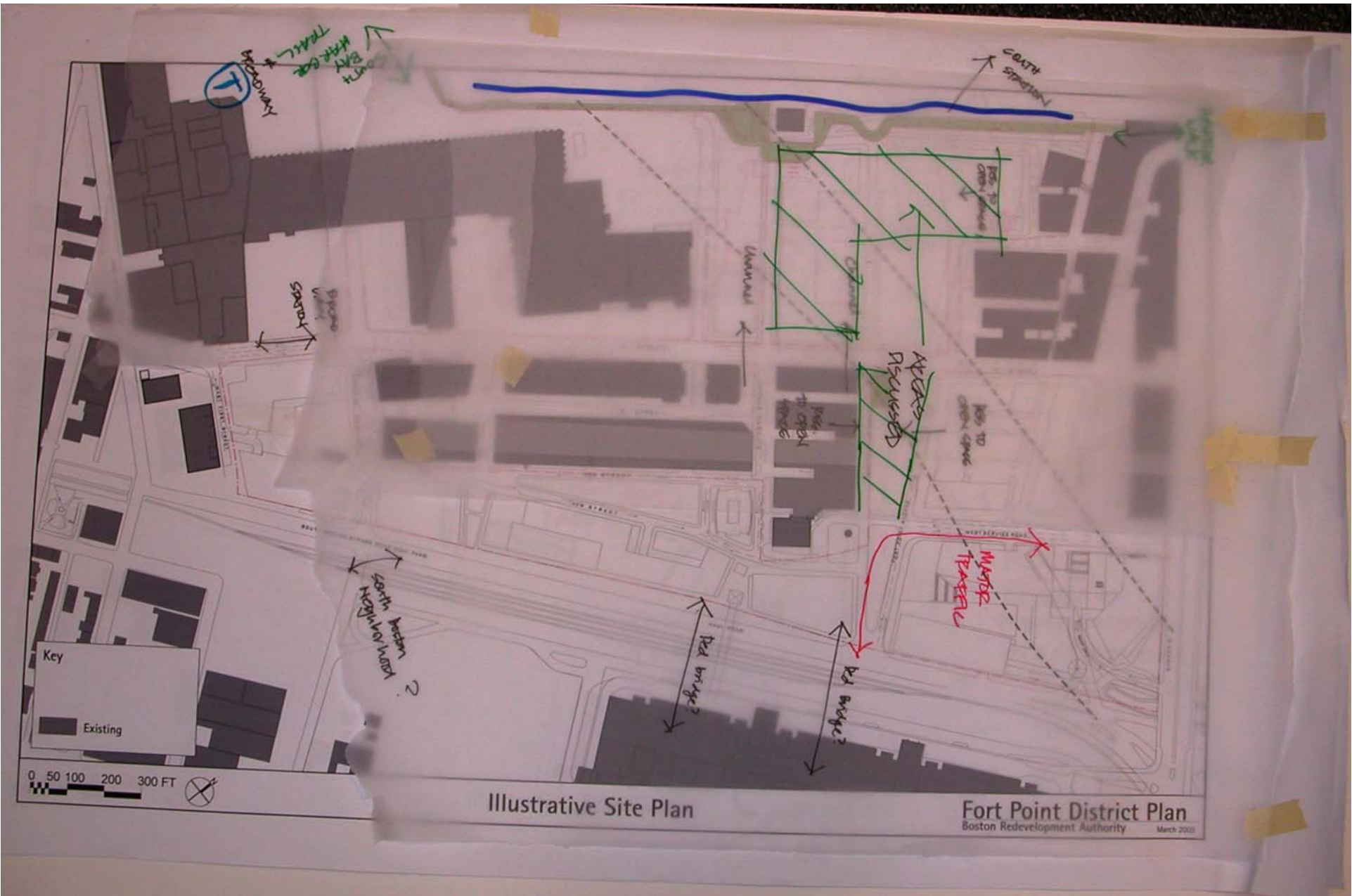


Illustrative Site Plan

GREEN TEAM ②
GROUP 2



Illustrative Site Plan



T
 Boundary
 Bay
 Walk
 Trail
 ←

CENT
 Street

Space
 →

→

Areas
 Discussed

Major
 Traffic


South Boston
 Neighborhood

Ped bridge?

Ped bridge?

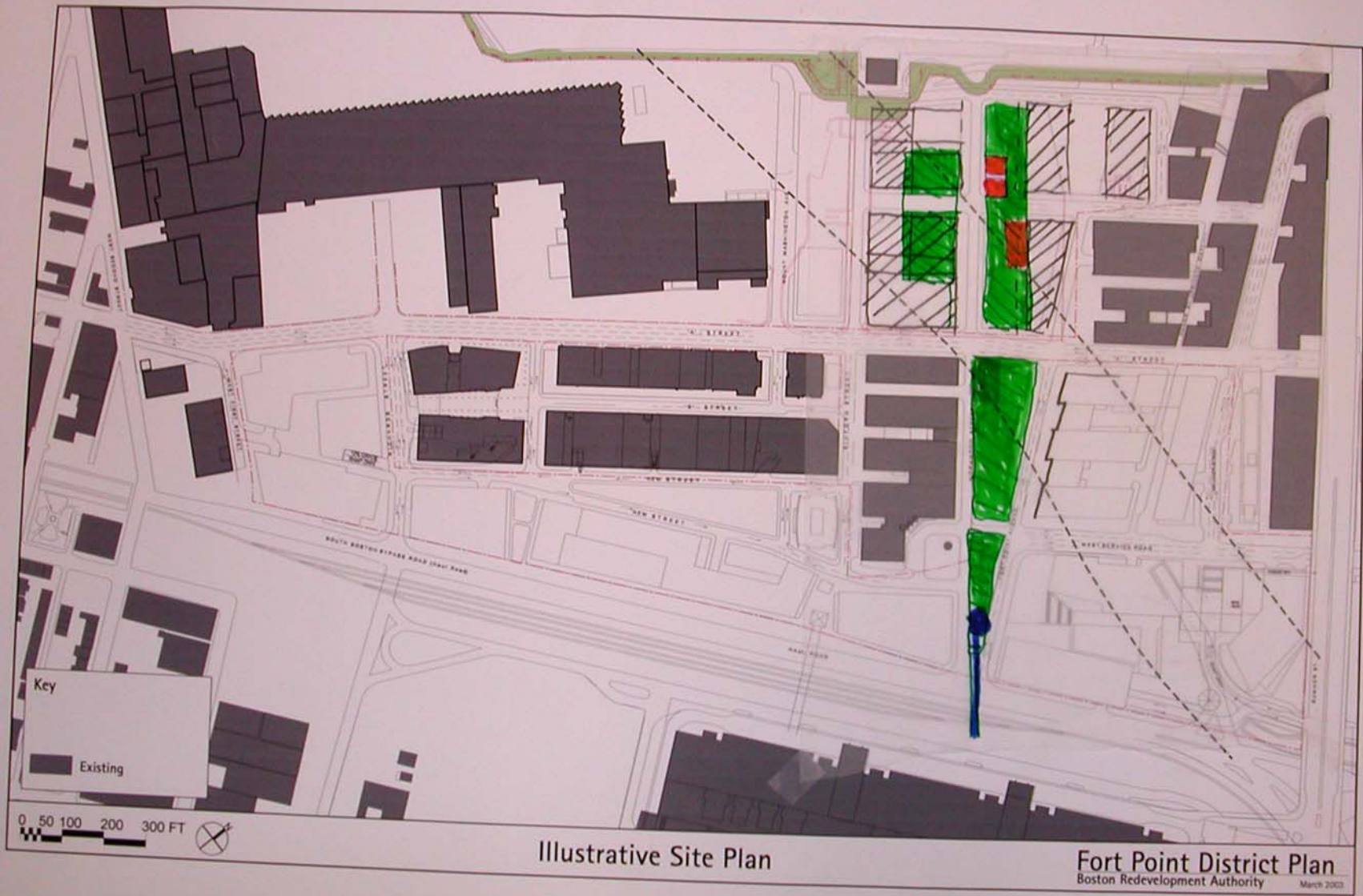
Key

Existing



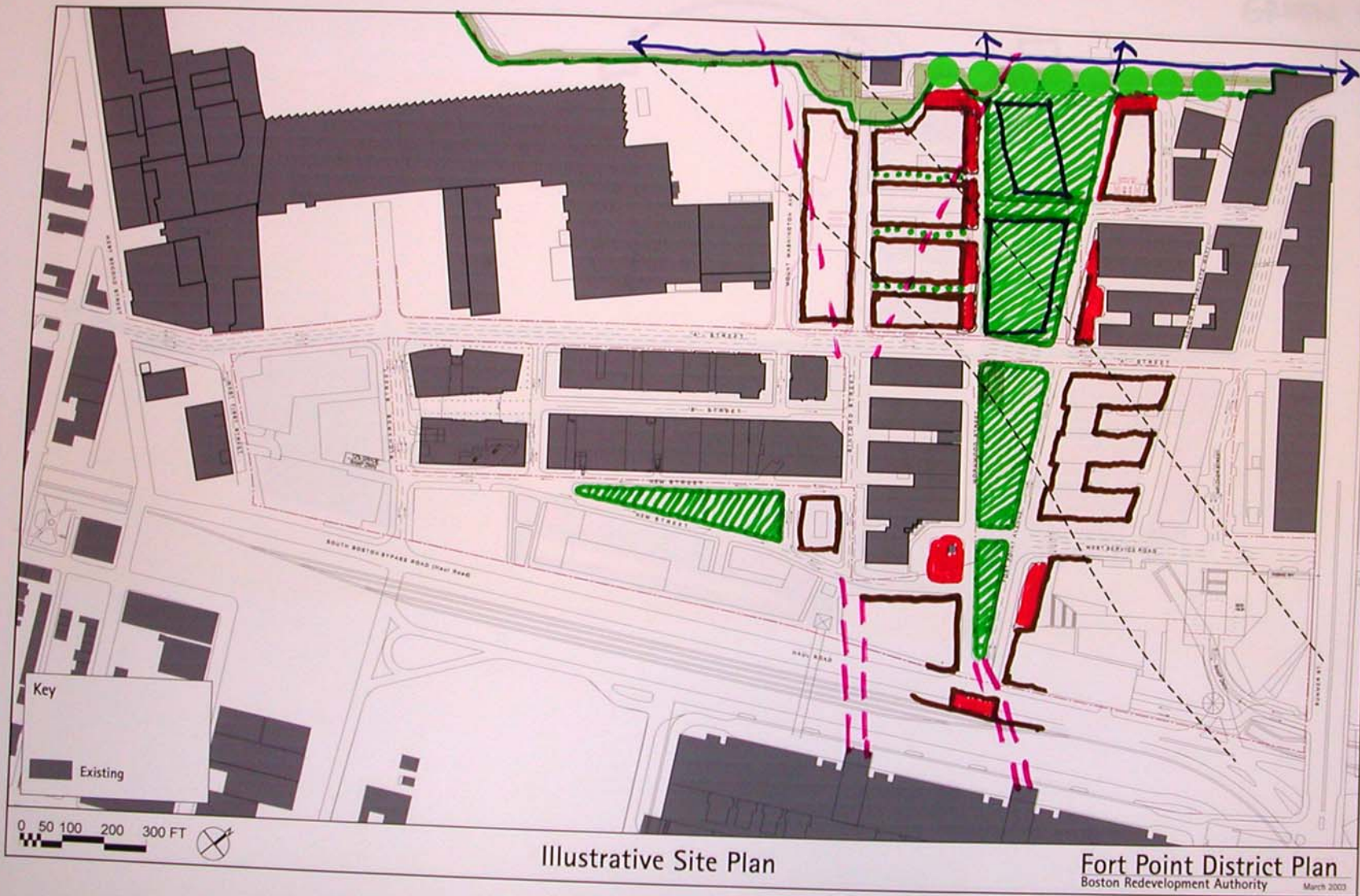
Illustrative Site Plan

Fort Point District Plan
 Boston Redevelopment Authority
 March 2003



Illustrative Site Plan

Fort Point District Plan
Boston Redevelopment Authority
March 2003



Handwritten blue symbol resembling a stylized 'A' or a similar character.

Handwritten text: TEAM WORK



Illustrative Site Plan

Fort Point District Plan
 Boston Redevelopment Authority
 March 2003

Fort Point Avenue--March 2003 Option



Illustrative Site Plan

Fort Point District Plan
 Boston Redevelopment Authority
 March 2003

Fort Point Avenue--Option A



Key
 Residential Space
 Office Space
 Existing

0 50 100 200 300 FT

Illustrative Site Plan

Fort Point District Plan
 Boston Redevelopment Authority
 March 2003

Fort Point Avenue--Option B



Illustrative Site Plan


Fort Point District Plan
 Boston Redevelopment Authority
 March 2003

Fort Point Avenue--Option C



Key

- Residential Space
- Office Space
- Existing



Illustrative Site Plan

Fort Point District Plan
 Boston Redevelopment Authority
 March 2003

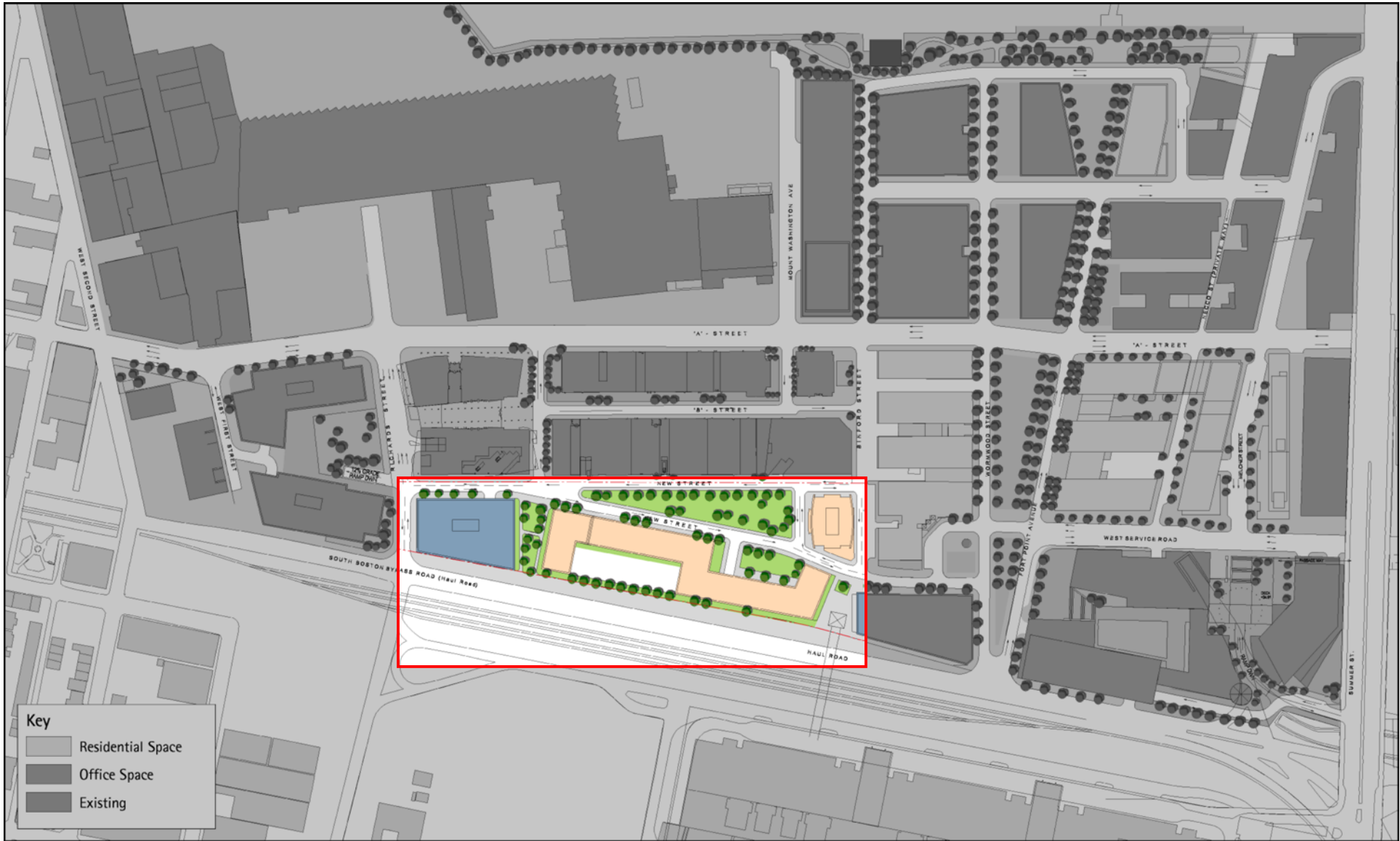
Fort Point Avenue--Option D



Illustrative Site Plan


Fort Point District Plan
 Boston Redevelopment Authority
 March 2003

Fort Point Avenue--Option E



Key

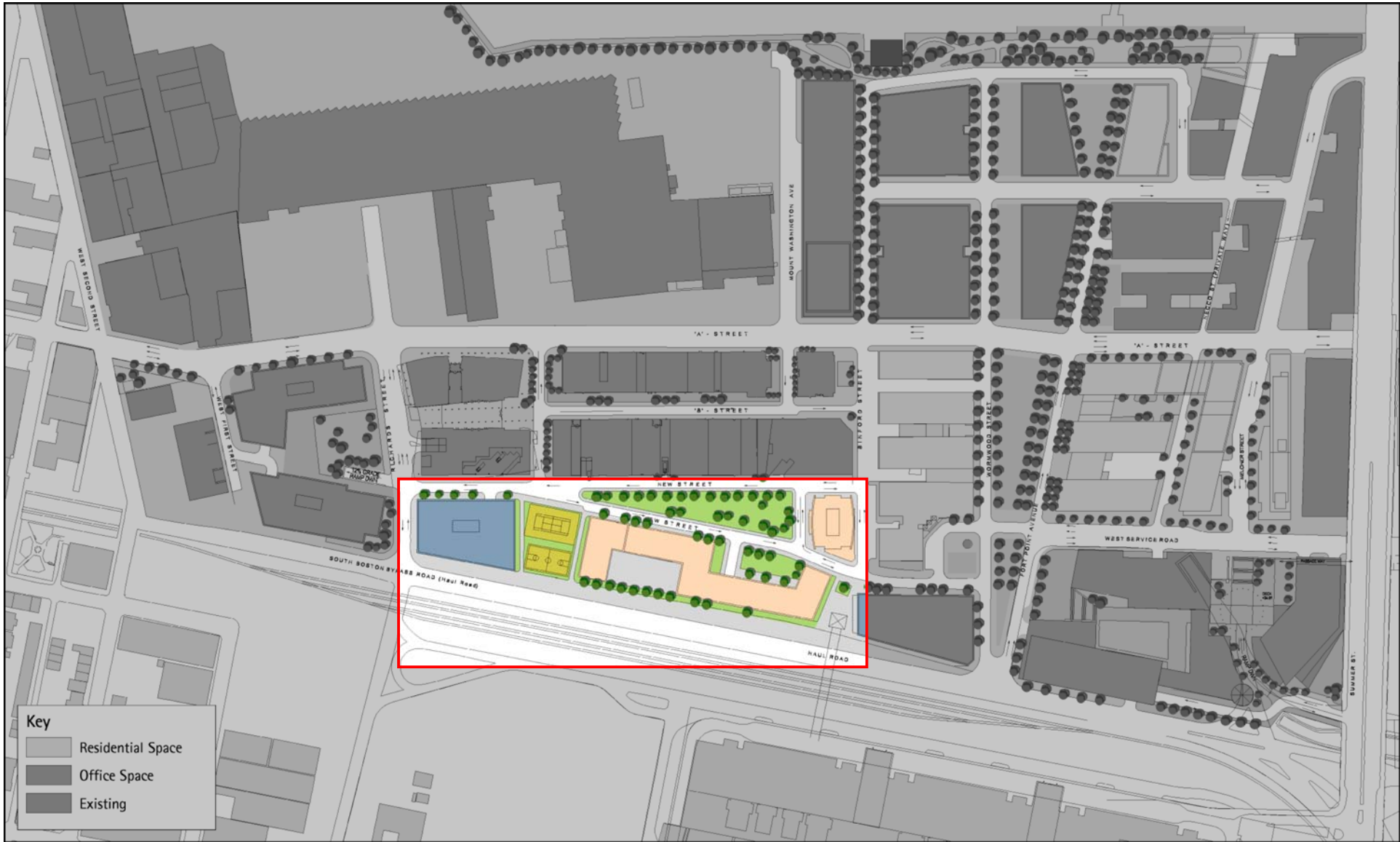
- Residential Space
- Office Space
- Existing



Illustrative Site Plan

Fort Point District Plan
 Boston Redevelopment Authority
 March 2003

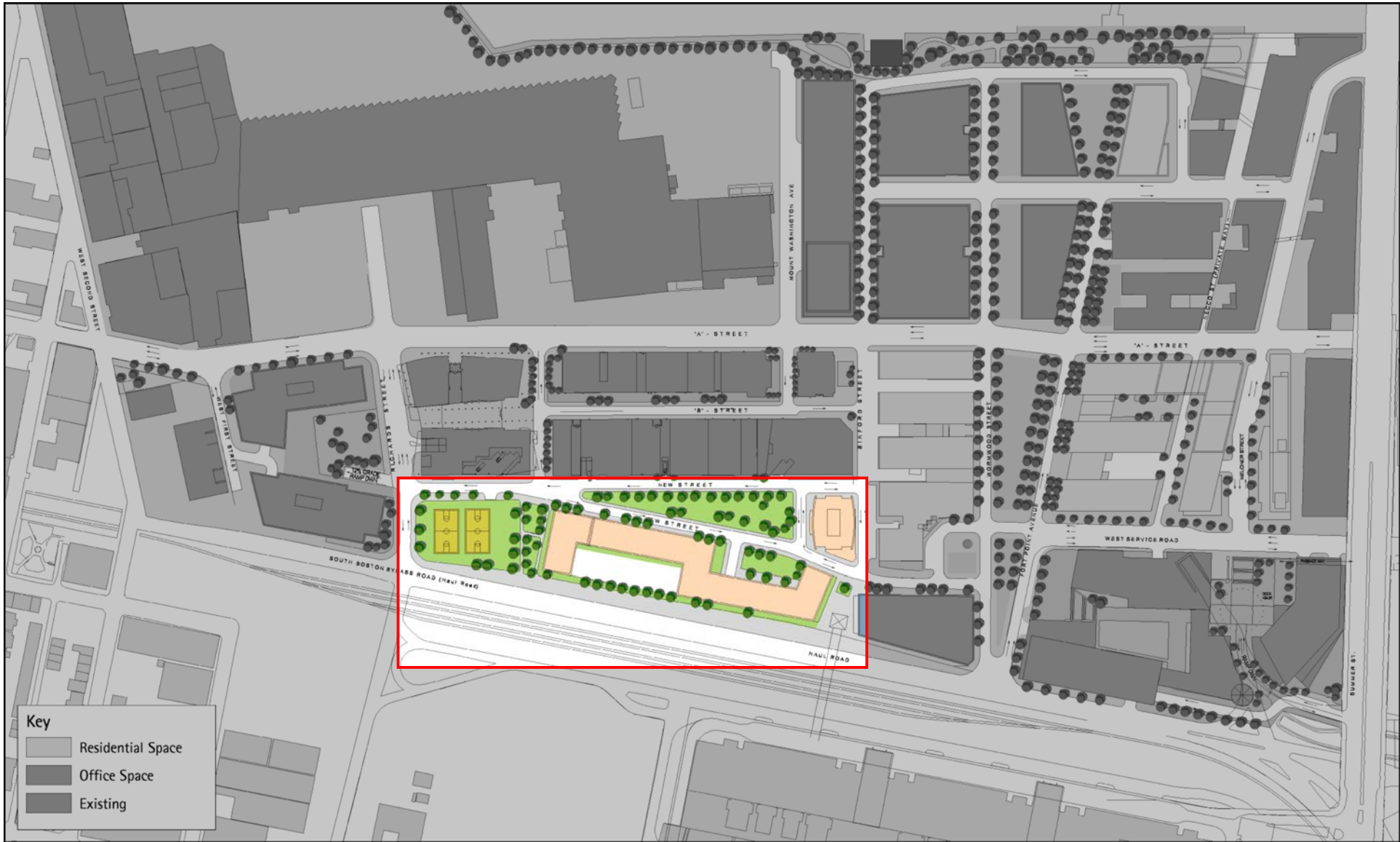
USPS-- March 2003 Option



Illustrative Site Plan

Fort Point District Plan
 Boston Redevelopment Authority
 March 2003

USPS-Option A



Illustrative Site Plan

USPS-Option B



Illustrative Site Plan

Fort Point District Plan
 Boston Redevelopment Authority
 March 2003

USPS-South March 2003 Option



Illustrative Site Plan

Fort Point District Plan
 Boston Redevelopment Authority
 March 2003

USPS-South Option A



Key

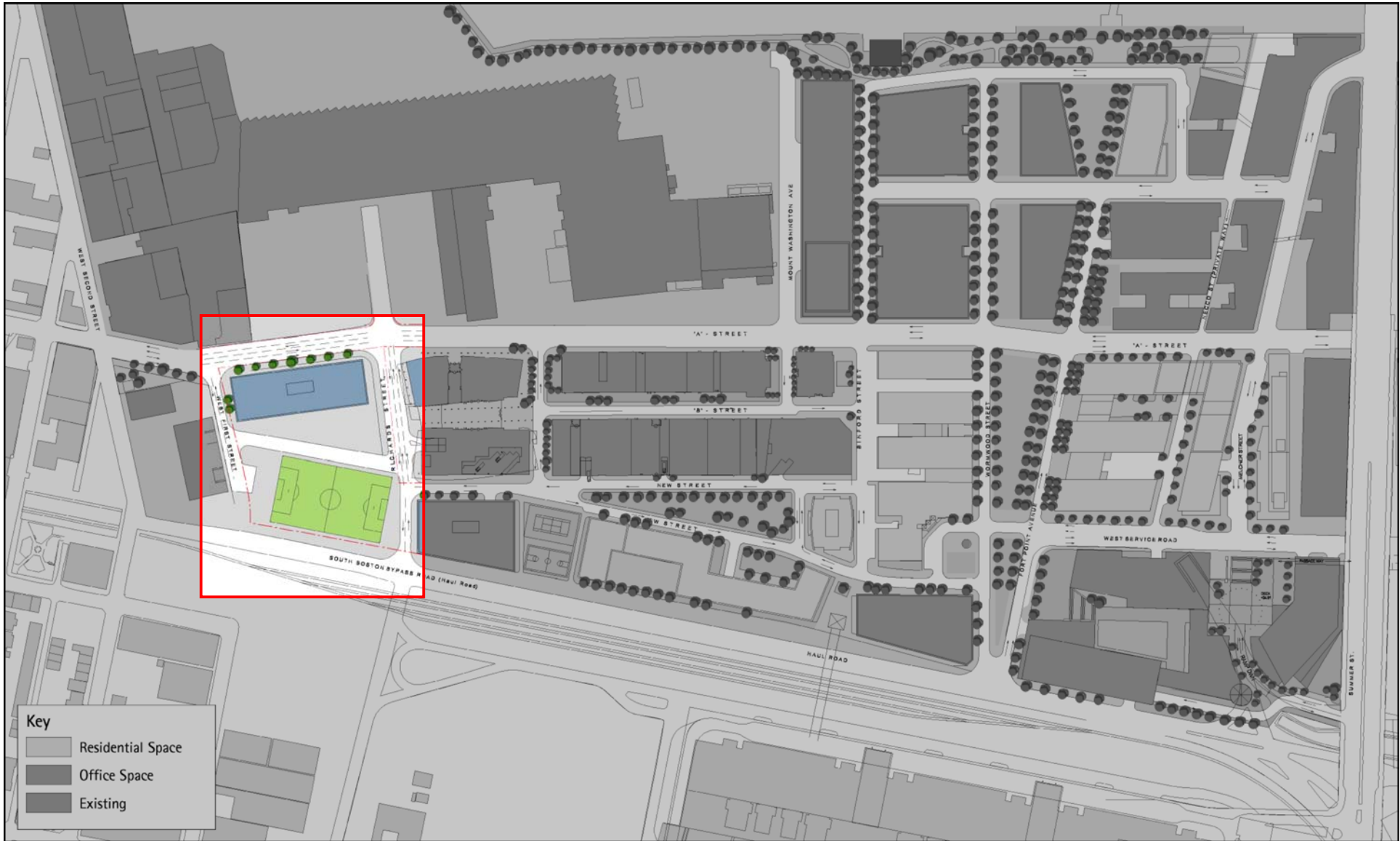
- Residential Space
- Office Space
- Existing



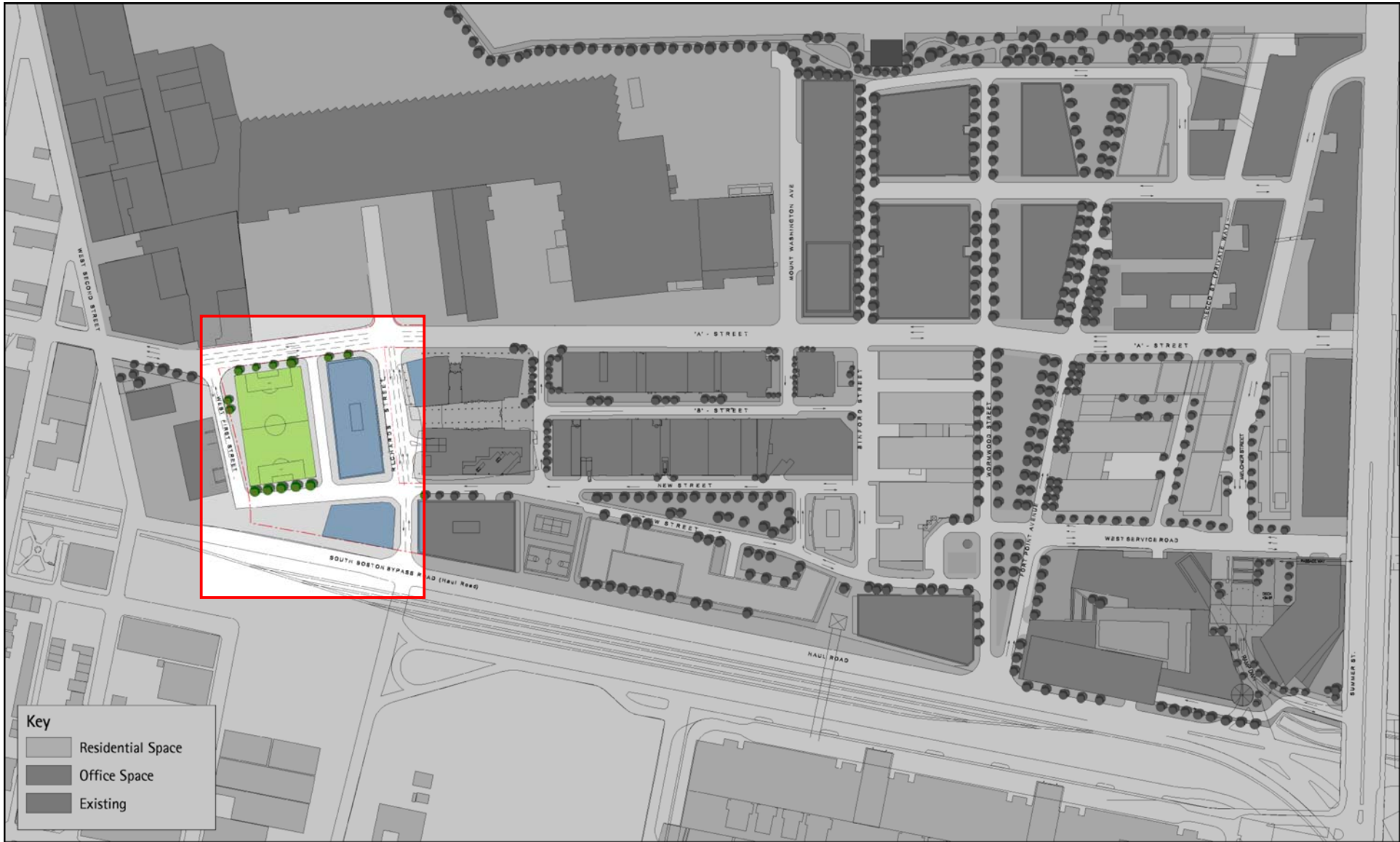
Illustrative Site Plan

Fort Point District Plan
 Boston Redevelopment Authority
 March 2003

USPS-South Option B




USPS-South Option C



Key

- Residential Space
- Office Space
- Existing



Illustrative Site Plan

Fort Point District Plan
 Boston Redevelopment Authority
 March 2003

USPS-South Option D